

THE EAST RENFREWSHIRE COUNCIL

(BUSBY)

(ON-STREET)(WAITING AND LOADING)

ORDER 2023

**THE EAST RENFREWSHIRE COUNCIL
(BUSBY) (ON-STREET) (WAITING AND LOADING) ORDER 2023**

<u>Contents</u>	<u>Page</u>
Order and Definitions	3
Section 1 No Waiting and No Loading At Any Time	5
Section 2 No Waiting at Any Time	7
Section 3 Orders revoked	9
List of Schedules	10
Schedule 1 No Waiting and No Loading at Any Time	11
Schedule 2 No Waiting at Any Time	14
Schedule 3 Orders revoked	17

The East Renfrewshire Council in exercise of the powers conferred on them by Sections 1(1), 2(1) to (3) Section 32 and Part IV of Schedule 9 of the Road Traffic Regulation Act 1984 (“the Act”) and of all other enabling powers and after consultation with the Chief Constable of Police Scotland in accordance with Part III of Schedule 9 to the Act, hereby make the following Order:-

1. This Order may be cited as “The East Renfrewshire Council (Busby) (On-Street) (Waiting and Loading) Order 2023” and shall come into operation on 17 February 2023.
2. If referred to In this order, the following expressions have the meanings hereby assigned to them:-

“bus service” has the same meaning as in Schedule 1(1) of the Transport Act of 1985;

“bus stop” means a bus service stopping place which is appropriately signed as per Traffic Signs Regulations and General Directions 2016;

“Council” means the East Renfrewshire Council;

“disabled person’s badge” has the same meaning as in the Local Authorities Traffic Orders (Exemptions for Disabled Persons) (Scotland) Regulations 2002;

“disabled person’s vehicle” means a vehicle lawfully displaying a disabled person’s badge in the relevant position;

“emergency service vehicle” means a vehicle being used by the police, fire brigade or ambulance services;

“load” means to wait for the purpose of placing or removing any object of any description into or from a vehicle;

“local authority” means East Renfrewshire Council;

“parking attendant” has the same meaning as in Section 63A of the Road Traffic Regulation Act 1984;

“parking bay” means a space in a parking place which is provided for the leaving of a vehicle and is appropriately signed as per the Traffic Signs Regulations and General Directions 2016;

“Plan” means the plans numbered B1 to B6 respectively annexed and signed as part of this order;

“relevant position” has the same meaning as in Regulation 3 of the Local Authorities Traffic Orders (Exemptions for Disabled Person’s) (Scotland) Regulations 2002;

“school days” means East Renfrewshire school term days and excludes school holidays and In-Service days;

“stopping place”-, in relation to a bus service, has the same meaning as in Part VI (Section 137 (1)) of the Transport Act of 1985;

“taxi” has the same meaning as in Section 23(1) of the Civic Government (Scotland) Act 1982;

“universal postal service provider” has the same meaning as in Part 3 of the Postal Services Act 2011;

“universal postal service” shall be construed in accordance with Part 3 of the Postal Services Act 2011;

“vehicle”, unless the context otherwise requires, means a vehicle of any description and includes a machine or implement of any kind drawn or propelled along roads whether or not by mechanical power;

Note:

(i) All words importing the singular also include the plural and vice versa where the context requires.

(ii) Except where the context otherwise requires, references to any enactment include any such enactment as amended, extended or applied or re-enacted by or under any other enactment for the time being in force. Enactment means orders, rules, regulations, directions, bylaws and other instruments made or to be made, issued or given under any Act or deriving validity therefrom.

(iii) All signs, carriageway markings etc. shall comply with the Traffic Signs Regulations and General Directions 2016.

Section 1: No Waiting and No Loading at Any Time

For the lengths of road listed in Schedule 1 to this Order there is no waiting and no loading at any time.

1/01 Save as provided in Articles 1/02, of this Order no person shall, except upon the direction or with the permission of a police constable in uniform or a parking attendant in uniform cause or permit any vehicle to wait or load at any time in any of the lengths of road specified in Schedule 1 to this Order and indicated by double orange lines and double orange blips and marked "Schedule 1" on the Plan.

1/02 Nothing in Article 1/01 of this Order shall:

- (a) prevent any person from causing or permitting a vehicle to wait or load in any of the lengths of road referred to in these Articles :-
 - (i) for so long as may be necessary to enable a person together with his/her personal luggage to board or alight from the vehicle;
 - (ii) for so long as may be necessary to enable the vehicle if it cannot be conveniently used for such purposes in any other road, to be used in connection with any building operation or demolition, the removal of any obstruction to traffic, the maintenance, improvement or reconstruction of any of the length of the road so referred to, or the laying, erection, alteration or repair in or near to any of the said length of the road, of any sewer or of any main, pipe or apparatus for the supply of gas, water or electricity, or of any telecommunications apparatus, as defined in the Telecommunications Act, 1984;
 - (iii) to enable the vehicle, if it cannot conveniently be used for such purpose in any other road, to be used in pursuance of statutory powers and duties and in particular, but without prejudice to the generality of the foregoing, to enable the vehicle to be used in connection with police, fire brigade and ambulance purposes;
 - (iv) if the vehicle is waiting owing to the driver being prevented from proceeding by circumstances beyond his/her control or to such waiting being necessary in order to avoid an accident;
 - (v) if the vehicle bearing the livery of a universal postal service provider is in the service of or employed by a universal postal service provider in the course of the provision of a universal postal service and is stationary only for so long as may be reasonably necessary for postal packets to be collected or delivered to or from adjacent premises or posting boxes;
 - (vi) for the purpose of loading or unloading the vehicle while the vehicle is standing at the kerb and is in actual use in connection with the removal of furniture from one office or dwelling house to another or the removal of furniture from such premises to a depository or to such premises from a depository;
 - (vii) to enable the vehicle to be used wholly and necessarily by the principal participants in connection with funeral operations and weddings.

- (b) apply to an emergency service vehicle.
- (c) apply to a bus stop.

Section 2: No Waiting at Any Time

For the lengths of road listed in Schedule 2 there is no waiting at any time.

2/01 Save as provided in Articles 2/02, 2/03 and 2/04 of this Order no person shall, except upon the direction or with the permission of a police constable in uniform or a parking attendant in uniform, cause or permit any vehicle to wait at any time in any of the lengths of road specified in Schedule 2 to this Order and indicated by double orange lines and marked "Schedule2" on the Plan.

2/02 Nothing in Article 2/01 of this Order shall:

- (a) prevent any person from causing or permitting a vehicle to wait in any of the lengths of road referred to in these Articles :-
 - (i) for so long as may be necessary to enable a person together with his/her personal luggage to board or alight from the vehicle;
 - (ii) for so long as may be necessary to enable the vehicle if it cannot be conveniently used for such purposes in any other road, to be used in connection with any building operation or demolition, the removal of any obstruction to traffic, the maintenance, improvement or reconstruction of any of the length of the road so referred to, or the laying, erection, alteration or repair in or near to any of the said length of the road, of any sewer or of any main, pipe or apparatus for the supply of gas, water or electricity, or of any telecommunications apparatus, as defined in the Telecommunications Act, 1984;
 - (iii) to enable the vehicle, if it cannot conveniently be used for such purpose in any other road, to be used in pursuance of statutory powers and duties and in particular, but without prejudice to the generality of the foregoing, to enable the vehicle to be used in connection with police, fire brigade and ambulance purposes;
 - (iv) if the vehicle is waiting owing to the driver being prevented from proceeding by circumstances beyond his/her control or to such waiting being necessary in order to avoid an accident;
 - (v) If the vehicle bearing the livery of a universal service provider is in the service of or employed by a universal service provider in the course of the provision of a universal postal service and is stationary only for so long as may be reasonably necessary for postal packets to be collected or delivered to or from adjacent premises or posting boxes;
 - (vi) for the purpose of loading or unloading the vehicle while the vehicle is standing at the kerb and is in actual use in connection with the removal of furniture from one office or dwelling house to another or the removal of furniture from such premises to a depository or to such premises from a depository;
 - (vii) to enable the vehicle to be used wholly and necessarily by the principal participants in connection with funeral operations and weddings.

- (b) apply to a licenced taxi waiting in a taxi stance during any period for which that stance has been appointed as a taxi stance by the licensing authority under the Civic Government (Scotland) Act 1982.
- (c) apply to an emergency service vehicle.
- (d) apply to a bus stop.

2/03 Nothing in Article 2/01 of this Order shall apply to any disabled person's vehicle which is not causing an obstruction and which displays in the relevant position a disabled person's badge.

2/04 Nothing in Articles 2/01 of this Order shall prevent any person from causing or permitting a vehicle to wait in the roads specified:

- (a) for as long as may be necessary for the purpose of delivering or collecting goods or merchandise or loading or unloading the vehicle at premises adjoining that road provided that:
 - (i) no vehicle shall wait for longer than a period of 10 minutes in the same place without goods being physically loaded onto or unloaded from the vehicle and;
 - (ii) no vehicle engaged in delivering or collecting goods or merchandise or loading or unloading shall wait for a longer period than 30 minutes in the same place;
- (b) notwithstanding anything in paragraph (a) of this Article the driver of a vehicle waiting for the purpose of delivering or collecting goods or merchandise or loading or unloading the vehicle shall move the same on the instruction of a police constable in uniform or a parking attendant in uniform whenever such moving may be reasonably necessary for the purpose of preventing an obstruction.

Section 3 Orders Revoked and/or Amended

3/01 Those Orders specified in Schedule 3 to this Order are hereby revoked.

IN WITNESS WHEREOF this Order consisting of this and the Eleven preceding pages, together with the Schedules and the plans numbered B1 – B6, annexed are sealed with the Common Seal of the said The East Renfrewshire Council and subscribed for them for them and on their behalf by Gerard James Mahon, Chief Officer (Legal and Procurement) and duly Authorised Signatory together at Giffnock on 6 January 2023.

List of Schedules

List of Schedules

- | | | |
|-----------------|----------|---------------------------------------|
| Schedule | 1 | No Waiting and No Loading at Any Time |
| Schedule | 2 | No Waiting at Any Time |
| Schedule | 3 | Orders to be revoked |

SCHEDULE 1

NO WAITING AND NO LOADING AT ANY TIME

Roads In East Renfrewshire

Ref	Principal ref:	Secondary ref:	Lengths of road restricted	Side of road
BUSBY				
1	Bull Road			
1/1		Church Road	From the extended northeast kerbline of Church Road northeast for a distance of 10 metres or thereby.	Both
2	Cartside Road			
2/1		Hawthorn Road	From a point 10 metres or thereby northwest of the extended north western kerbline of Hawthorn Road, to a point 13 metres or thereby southeast of the extended south eastern kerbline of Hawthorn Road.	Northeast
3	Church Road			
3/1		Riverside Terrace	From the extended northwest kerbline of Riverside Terrace northwest for a distance of 42 metres or thereby.	Northeast
3/2		Riverside Terrace	From the extended northwest kerbline of Riverside Terrace northwest for a distance of 10 metres or thereby.	Southwest
3/3		Access lane between property No. 26 Riverside Terrace & No. 2 Church Road	From the extended northeast kerbline of the main carriageway of Church Road north eastwards along the access lane between property No's. 26 Riverside Terrace & 2 Church Road for a distance of 8 metres or thereby.	Both
3/4		Access lane between property No's 10 & 32 Church Road	From a point 16 metres or thereby southeast of the extended south eastern kerbline of the access lane between property No's 10 & 32 Church Road to a point 10 metres or thereby northwest of the extended northwest kerbline of the access lane between property No's 10 & 32 Church Road.	Northeast
3/5		Access lane between property No's 10 & 32 Church Road	From the extended northeast kerbline of the main carriageway of Church Road north eastwards along the access lane between property No's. 10 - 32 Church Road for a distance of 10 metres or thereby.	Both
3/6		Bull Road	From a point 10 metres or thereby southeast of the extended south eastern kerbline of Bull Road to a point 10 metres or thereby northwest of the extended northwest kerbline of Bull Road.	Northeast

SCHEDULE 1

NO WAITING AND NO LOADING AT ANY TIME

Roads In East Renfrewshire				
Ref	Principal ref:	Secondary ref:	Lengths of road restricted	Side of road
BUSBY				
3/7	Church Road (cont.)	Bull Road	From a point 21 metres or thereby northwest of the extended northwest kerbline of Bull Road northwest for a distance of 14 metres or thereby.	Northeast
3/8		Hawthorn Road	From the extended south eastern kerbline of Hawthorn Road south eastwards for a distance of 81 metres or thereby.	Southwest
4	Ellisland Road			
4/1		Oliphant Crescent	From its juncture with Oliphant Crescent (the extended boundary between No 58 Oliphant Road and 35 Ellisland Road) east then south east for a distance of 24 metres or thereby.	North / Northeast
4/2		Oliphant Crescent	From a point 5 metres or thereby east of its juncture with Oliphant Crescent (the extended boundary between No 58 Oliphant Road and 35 Ellisland Road) east then south east for a distance of 10 metres or thereby.	Southwest
5	Hawthorn Road			
5/1		Church Road	From the extended southwest kerbline of Church Road south west for a distance of 10 metres or thereby.	Southeast
5/2		Cartside Road / access to Busby Primary School car park	From the extended northeast kerbline of Cartside Road northeast to a point 21 metres or thereby northeast of the extended northeast kerbline of the access to Busby Primary School car park.	Southeast
5/3		Access to Busby Primary School car park	From a point 13 metres or thereby northeast of the extended northeast kerbline of the access to Busby Primary School car park northeast for a distance of 12 metres or thereby.	Northwest
5/4		Cartside Road	From the extended northeast kerbline of Cartside Road northeast for a distance of 29 metres or thereby.	Northwest
5/5	Hawthorn Road (side road)	Hawthorn Road (main span)	From the extended northeast kerbline of the main span of Hawthorn Road north eastwards into Hawthorn Road for a distance of 10 metres or thereby.	Both

SCHEDULE 1

NO WAITING AND NO LOADING AT ANY TIME

Roads In East Renfrewshire

Ref	Principal ref:	Secondary ref:	Lengths of road restricted	Side of road
BUSBY				
6	Oliphant Crescent			
6/1		Ellisland Road	From its juncture with Ellisland Road (the extended boundary between No 58 Oliphant Road and 35 Ellisland Road) west then south west for a distance of 18 metres or thereby.	Northwest
6/2		Ellisland Road	From a point 8 metres or thereby west of its juncture with Ellisland Road (the extended boundary between No 58 Oliphant Road and 35 Ellisland Road) west then south west for a distance of 10 metres or thereby.	South / Southwest
6/3		School access lane between property No's 47 - 57 Oliphant Crescent	From the extended northeast kerbline of the main carriageway of Oliphant Crescent northwards between property No's 47 – 57 for a distance of 16 metres or thereby.	Both
7	Riverside Terrace			
7/1		Church Road	From a point 10 southwest of the extended south western kerbline of Church Road to a point 10 metres northeast of the extended northeast kerbline of Church Road.	Northwest
7/2		Main Street / Riverside Gardens	From a point 10 metres southwest of the extended south western kerbline of Main Street to a point 10 metres or thereby northeast of the extended north eastern kerbline of Riverside Gardens,	Southeast
8	South Road			
8/1		East Kilbride Road	From a point 10 metres or thereby south of the extended southern kerbline of East Kilbride Road south for a distance of 5 metres or thereby.	Both
9	Southview Avenue			
9/1		Cartside Road	From a point 45 metres or thereby southwest of the extended south western kerbline of Cartside Road southwest then southeast for a distance of 33 metres or thereby.	Both
10	Station Road			
10/1		East Kilbride Road	From a point 10 metres or thereby southwest of the extended south western kerbline of East Kilbride Road southwest for a distance of 5 metres or thereby.	Both

SCHEDULE 2
NO WAITING AT ANY TIME

Roads In East Renfrewshire

Ref	Principal ref:	Secondary ref:	Lengths of road restricted	Side of road
BUSBY				
11	Bankholm Place			
11/1		Field Road	From the extended northwest kerbline of Field Road, northwest for a distance of 10 metres or thereby.	Both
12	Bon Accord Road			
12/1		Bull Road	From the extended northwest kerbline of Bull Road, northwest for a distance of 10 metres or thereby.	Both
13	Bull Road			
13/1		Bon accord Road / Main Street	From a point 5 metres southwest of the extended south western kerbline of Bon Accord Road north east to a point 23 metres or thereby southwest of the extended south western kerbline of Main Street.	Northeast
13/2		Bon accord Road / Main Street	From a point 5 metres southwest of the extended south western kerbline of Bon Accord Road north east to a point 49 metres or thereby southwest of the extended south western kerbline of Main Street.	Southeast
14	Carmunnock Road			
14/1		The Crescent	From a point 10 metres or thereby southwest of the extended south western kerbline of The Crescent to a point 10 metres or thereby northeast of the extended north eastern kerbline of The Crescent	Both
15	Cartside Drive			
15/1		East Kilbride Road	From a point 10 metres north of the extended northern kerbline of East Kilbride Road north for a distance of 17 metres or thereby.	East
16	Field Grove			
16/1		Field Road	From the extended south eastern kerbline of Field Road for a distance of 5 metres or thereby.	Both

SCHEDULE 2
NO WAITING AT ANY TIME

Roads In East Renfrewshire

Ref	Principal ref:	Secondary ref:	Lengths of road restricted	Side of road
BUSBY				
17	Field Road			
17/1		East Kilbride Road	From a point 36 metres or thereby southwest of the extended south western kerblines of East Kilbride Road for a distance of 10 metres or thereby.	West
17/2	Field Road	East Kilbride Road / Birchview Drive	From a point 70 metres or thereby southwest of the extended southern kerblines of East Kilbride Road to a point 13 metres or thereby northeast of the extended north eastern kerblines of Birchview Drive.	Southeast
17/3		East Kilbride Road / Field Grove	From a point 57 metres or thereby southwest of the extended southern kerblines of East Kilbride Road to the extended north eastern kerblines of Field Grove.	Northwest
18	Glenville Gate			
18/1		Glenville Gate / Westerton Ave Roundabout	The inscribed circle of the of Glenville Gate / Westerton Avenue Roundabout	All
19	Glenville Terrace			
19/1		Westerton Avenue	From the extended western kerblines of Westerton Avenue for a distance of 10 metres or thereby.	Both
20	Newford Grove			
		East Kilbride Road	From the extended south eastern kerblines of East Kilbride Road south eastwards to a point 20 metres or thereby south west of the extended south western kerblines of the access to the Cart Mill Family Centre car park.	Both
21	Printersland			
21/1		East Kilbride Road	From a point 58 metres or thereby northeast of the extended north eastern kerblines of East Kilbride Road north eastwards for a distance of 20 metres or thereby.	Northwest

SCHEDULE 2
NO WAITING AT ANY TIME

Roads In East Renfrewshire

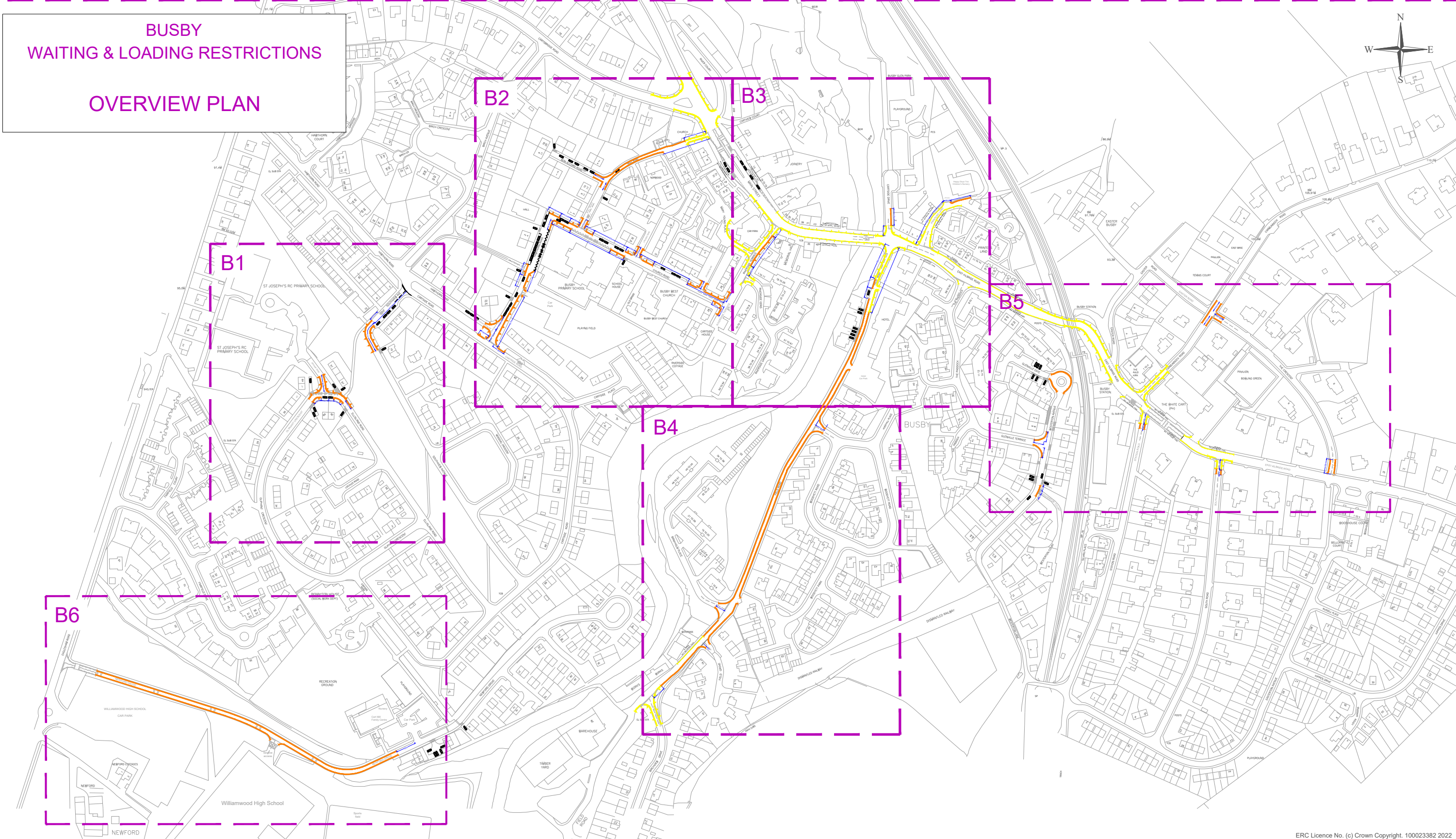
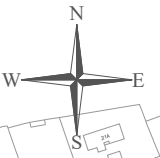
Ref	Principal ref:	Secondary ref:	Lengths of road restricted	Side of road
BUSBY				
22	The Crescent			
22/1		East Kilbride Road	From the extended northern kerbline of East Kilbride Road for a distance of 15 metres or thereby.	Both
22/2		Carmunnock Road	From the extended south eastern kerbline of Carmunnock Road for a distance of 10 metres or thereby.	Both
23	Westerton Avenue			
23/1		Glenville Terrace	From a point 10 metres or thereby south of the extended southern kerbline of Glenville Terrace to a point 10 metres or thereby north of the extended northern kerbline of Glenville Terrace.	West
23/2		Westerton Court	From a point 4 metres or thereby southwest of the extended south western edge line of the access lane to Westerton Court to a point 4 metres or thereby north eastwards of the extended north eastern edge line of the access lane to Westerton Court.	East
24	Woodyett Road			
24/1		Field Road	From the extended south eastern kerbline of Field Road south west for a distance of 10 metres or thereby.	Both

SCHEDULE 3
Orders to be revoked

<u>Name of Order</u>	<u>Extent of Revocation</u>
1. The East Renfrewshire Council (Clarkston and Busby Area) (On-Street) (Waiting and Loading) Order 2014	Ref. 11/1 in Schedule 4, reference to the following road:- Riverside Terrace, Busby. From a point 10 metres or thereby southwest of the extended south western Kerbline of Main Street south-westwards to a point 10 metres or thereby northeast of the extended north-eastern kerbline of Riverside Gardens.

**BUSBY
WAITING & LOADING RESTRICTIONS**

OVERVIEW PLAN



ERC Licence No. (c) Crown Copyright. 100023382 2022

Drawing Info.

Existing restrictions

No Waiting and No Loading at Any Time



No Waiting at Any Time



No Waiting and No Loading
(During Specified Times)



No Waiting (During Specified Times)



New / additional restrictions

SCHEDULE 1: No Waiting and No Loading at Any Time



SCHEDULE 2: No Waiting at Any Time



Note: Existing restrictions are covered by:
"The East Renfrewshire Council (Clarkston and Busby Area) (On-Street) (Waiting and Loading) Order 2014".

EAST RENFREWSHIRE COUNCIL - ENVIRONMENT DEPARTMENT
Roads Service - 2 Spiersbridge Way, Spiersbridge Business Park, Thornliebank, G46 8NG
Head of Service - G. McCarney

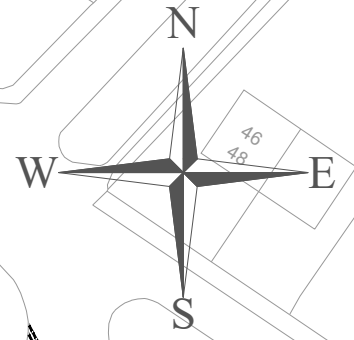
Drawing Title THE EAST RENFREWSHIRE COUNCIL
(BUSBY) (ON-STREET)
(WAITING & LOADING) ORDER 2023

Date AUG 2022
Scale Not to scale

Dwg No. EN-58-40-340 - (OVERVIEW)	Rev. -	Dwg By PAD
File Ref. EN-58-40-340	Checked By	

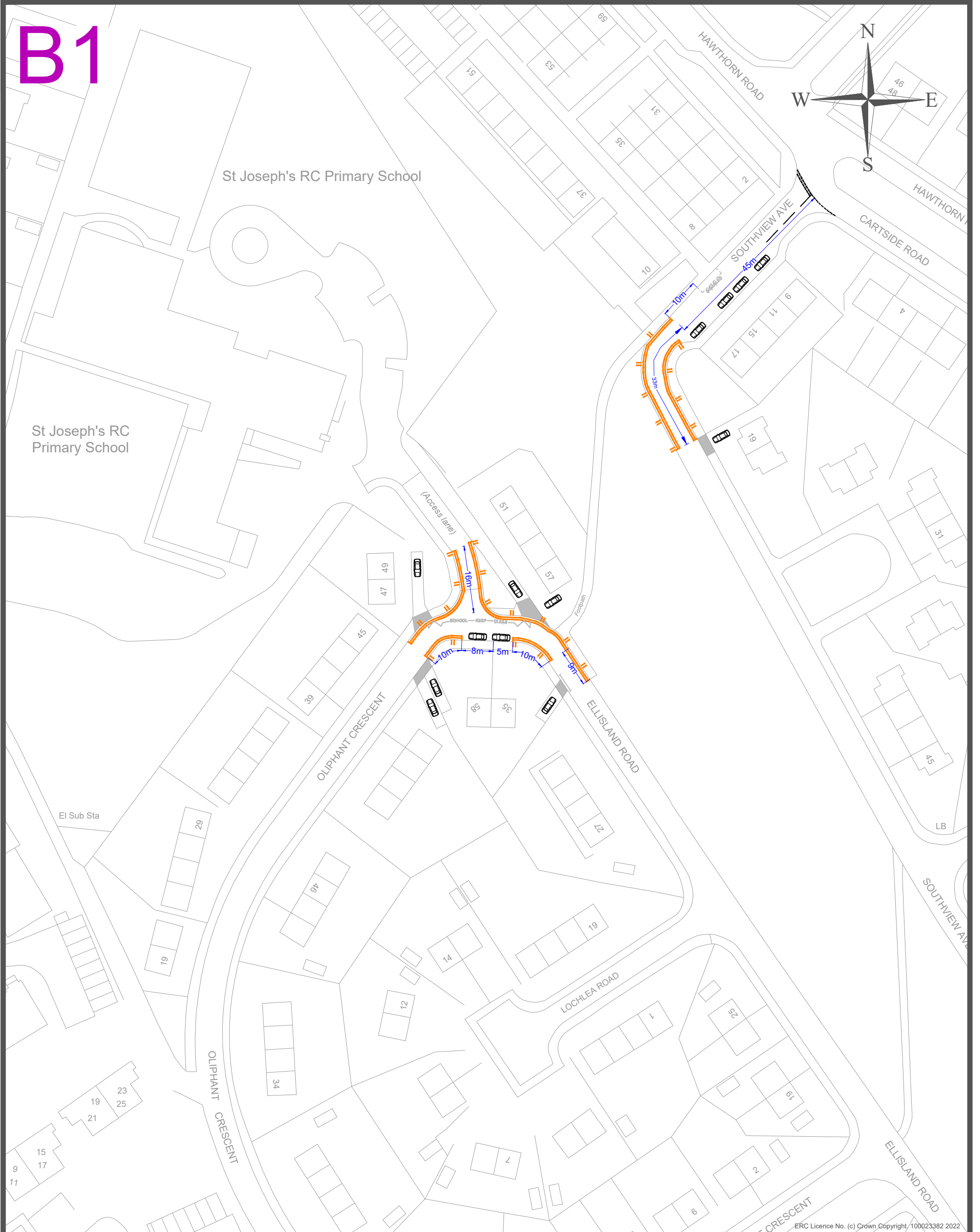


B1



St Joseph's RC Primary School

St Joseph's RC Primary School



ERC Licence No. (c) Crown Copyright, 100023382 2022

Drawing Info.

New / additional restrictions

SCHEDULE 1: No Waiting and No Loading at Any Time



EAST RENFREWSHIRE COUNCIL - ENVIRONMENT DEPARTMENT
 Roads Service - 2 Spiersbridge Way, Spiersbridge Business Park, Thornliebank, G46 8NG
 Head of Service - G. McCarney

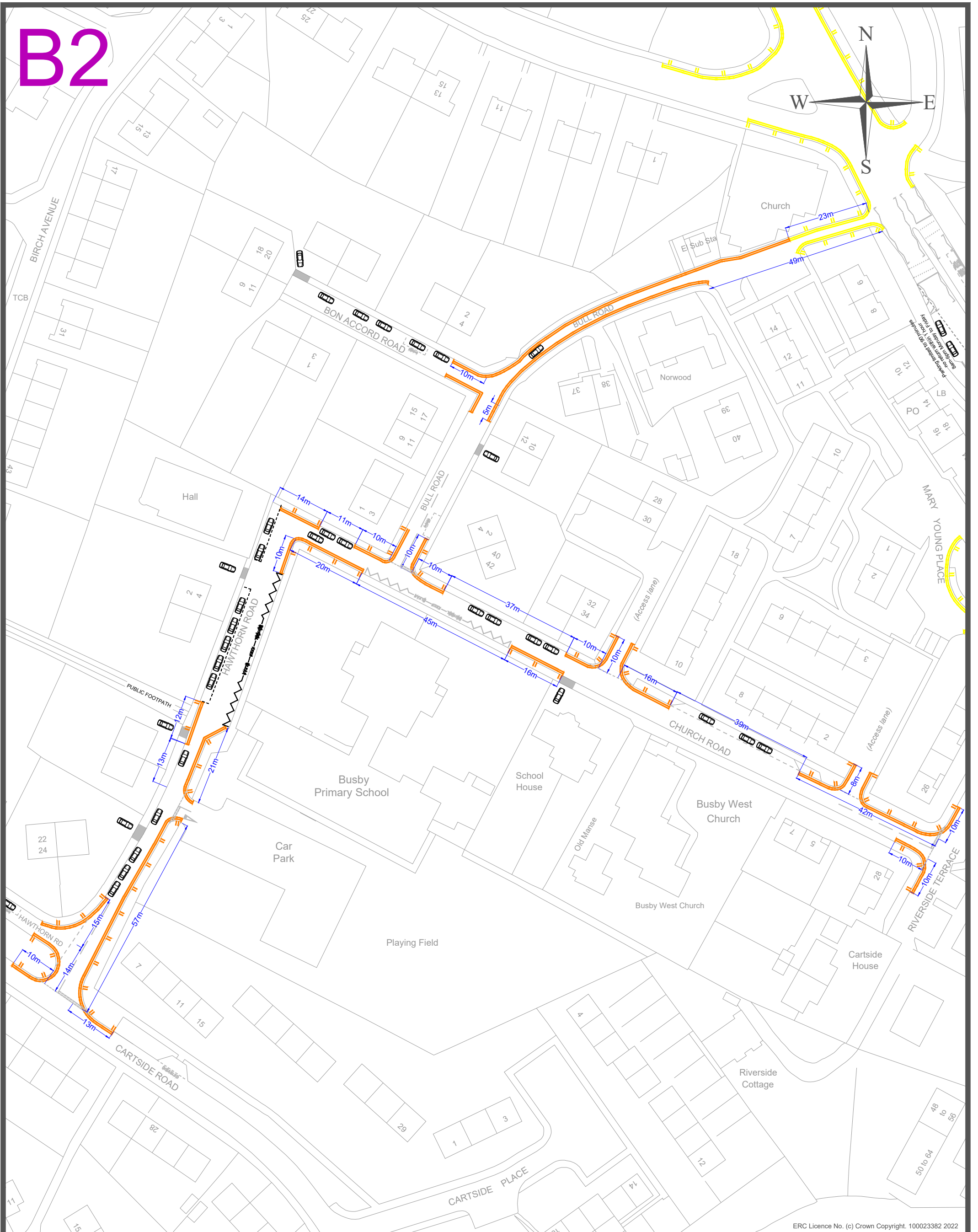
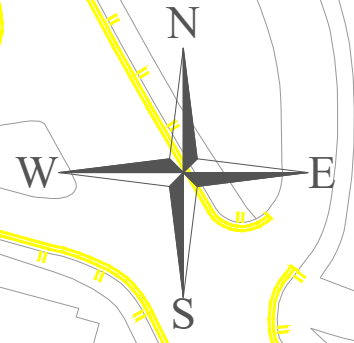
Drawing Title		THE EAST RENFREWSHIRE COUNCIL (BUSBY) (ON-STREET) (WAITING & LOADING) ORDER 2023	
Dwg No.	EN-58-40-340 (B1)	Rev.	-
File Ref.	EN-58-40-340	Dwg By	PAD
		Checked By	

Date
AUG 2022

Scale
Not to scale



B2



ERC Licence No. (c) Crown Copyright. 100023382 2022

Drawing Info.

Existing restrictions

No Waiting and No Loading at Any Time



New / additional restrictions

SCHEDULE 1: No Waiting and No Loading at Any Time



SCHEDULE 2: No Waiting at Any Time



EAST RENFREWSHIRE COUNCIL - ENVIRONMENT DEPARTMENT

Roads Service - 2 Spiersbridge Way, Spiersbridge Business Park, Thornliebank, G46 8NG
Head of Service - G. McCarney

Drawing Title

**THE EAST RENFREWSHIRE COUNCIL
(BUSBY) (ON-STREET)
(WAITING & LOADING) ORDER 2023**

Date

AUG 2022

Scale

Not to scale

Dwg No.

EN-58-40-340 (B2)

Rev.

-

Dwg By

PAD

File Ref.

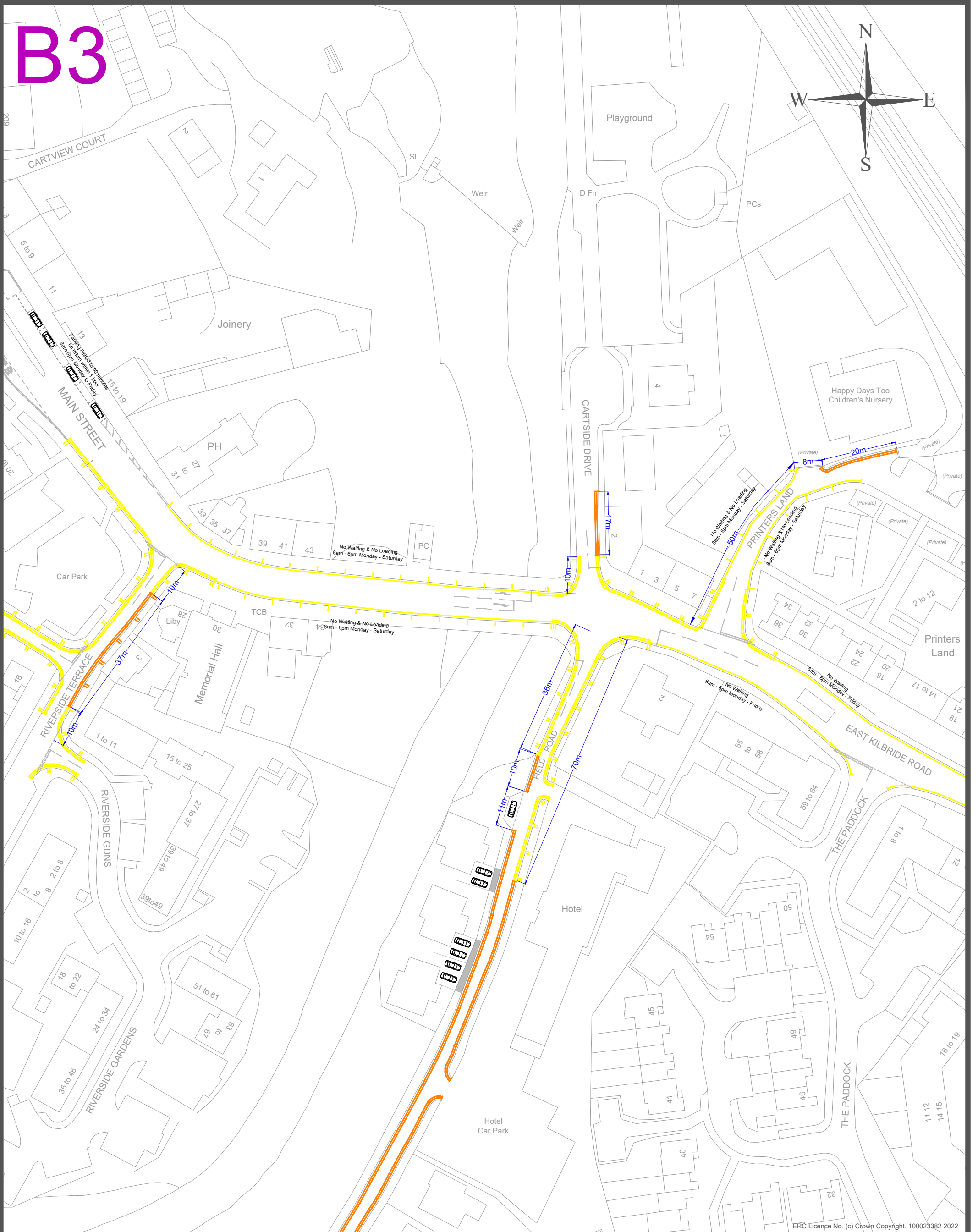
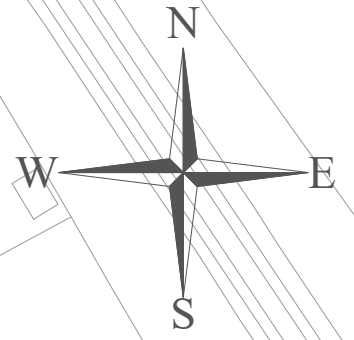
EN-58-40-340

Checked By

Note: Existing restrictions are covered by:
"The East Renfrewshire Council (Clarkston and Busby Area) (On-Street) (Waiting and Loading) Order 2014"



B3



ERC Licence No. (c) Crown Copyright. 100023382 2022

Drawing Info.

Existing restrictions

No Waiting and No Loading at Any Time



No Waiting and No Loading
(During Specified Times)



No Waiting (During Specified Times)



New / additional restrictions

SCHEDULE 1: No Waiting and No Loading at Any Time



SCHEDULE 2: No Waiting at Any Time



Note: Existing restrictions are covered by:
"The East Renfrewshire Council (Clarkston and Busby Area) (On-Street) (Waiting and Loading) Order 2014"

EAST RENFREWSHIRE COUNCIL - ENVIRONMENT DEPARTMENT
Roads Service - 2 Spiersbridge Way, Spiersbridge Business Park, Thornliebank, G46 8NG
Head of Service - G. McCarney

Drawing Title

**THE EAST RENFREWSHIRE COUNCIL
(BUSBY) (ON-STREET)
(WAITING & LOADING) ORDER 2023**

Date

AUG 2022

Scale

Not to scale

Dwg No.

EN-58-40-340 (B3)

Rev.

-

Dwg By

PAD

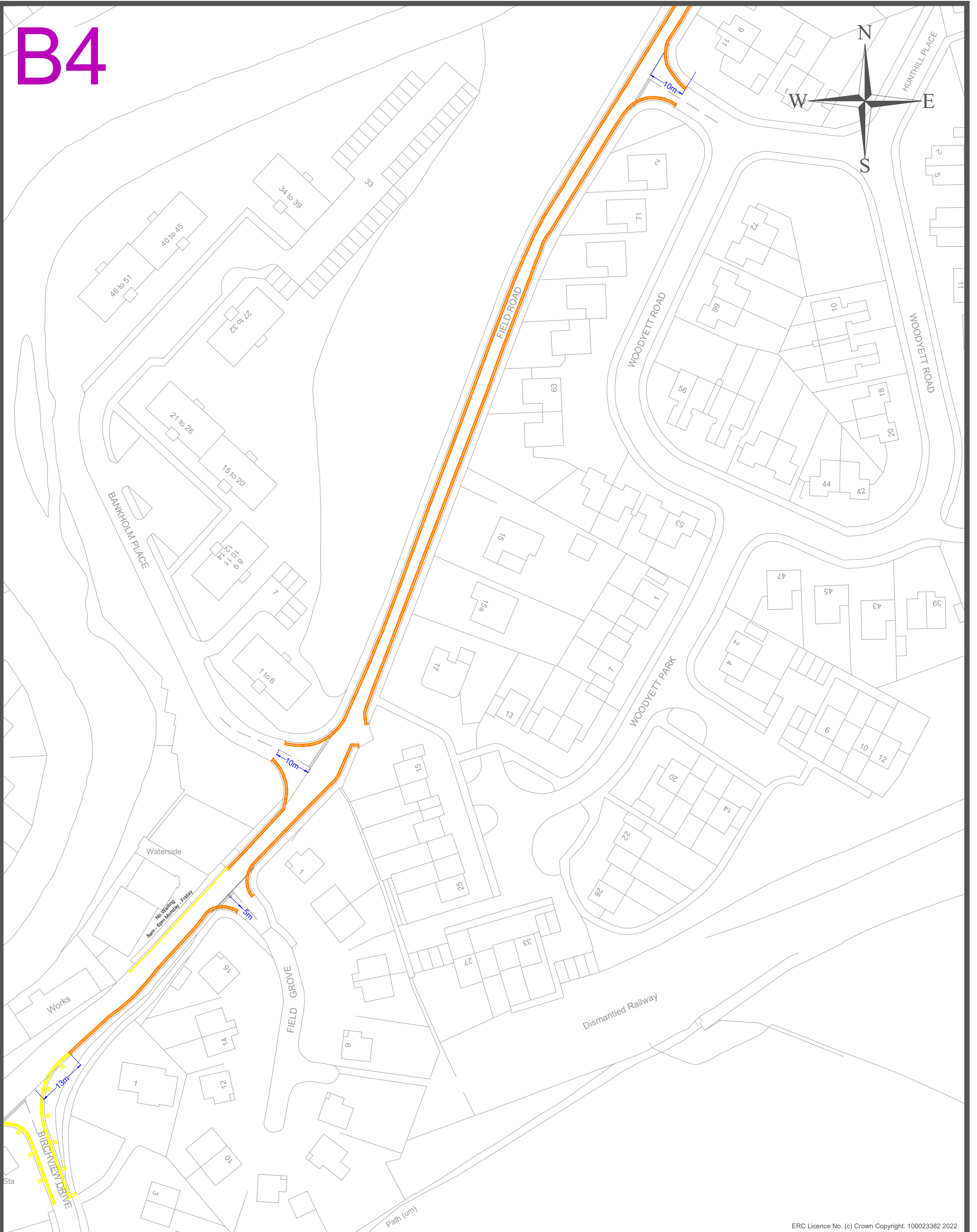
File Ref.

EN-58-40-340

Checked By



B4



ERC Licence No. (c) Crown Copyright. 100023382 2022

Drawing Info.

Existing restrictions

No Waiting and No Loading at Any Time



No Waiting
(During Specified Times)



New / additional restrictions

No Waiting at Any Time



Note: Existing restrictions are covered by:
"The East Renfrewshire Council (Clarkston and Busby Area) (On-Street) (Waiting and Loading) Order 2014"

EAST RENFREWSHIRE COUNCIL - ENVIRONMENT DEPARTMENT

Roads Service - 2 Spiersbridge Way, Spiersbridge Business Park, Thornliebank, G46 8NG
Head of Service - G. McCarney

Drawing Title

**THE EAST RENFREWSHIRE COUNCIL
(BUSBY) (ON-STREET)
(WAITING & LOADING) ORDER 2023**

Date

AUG 2022

Scale

Not to scale

Dwg No.

EN-58-40-340 (B4)

Rev.

-

Dwg By

PAD

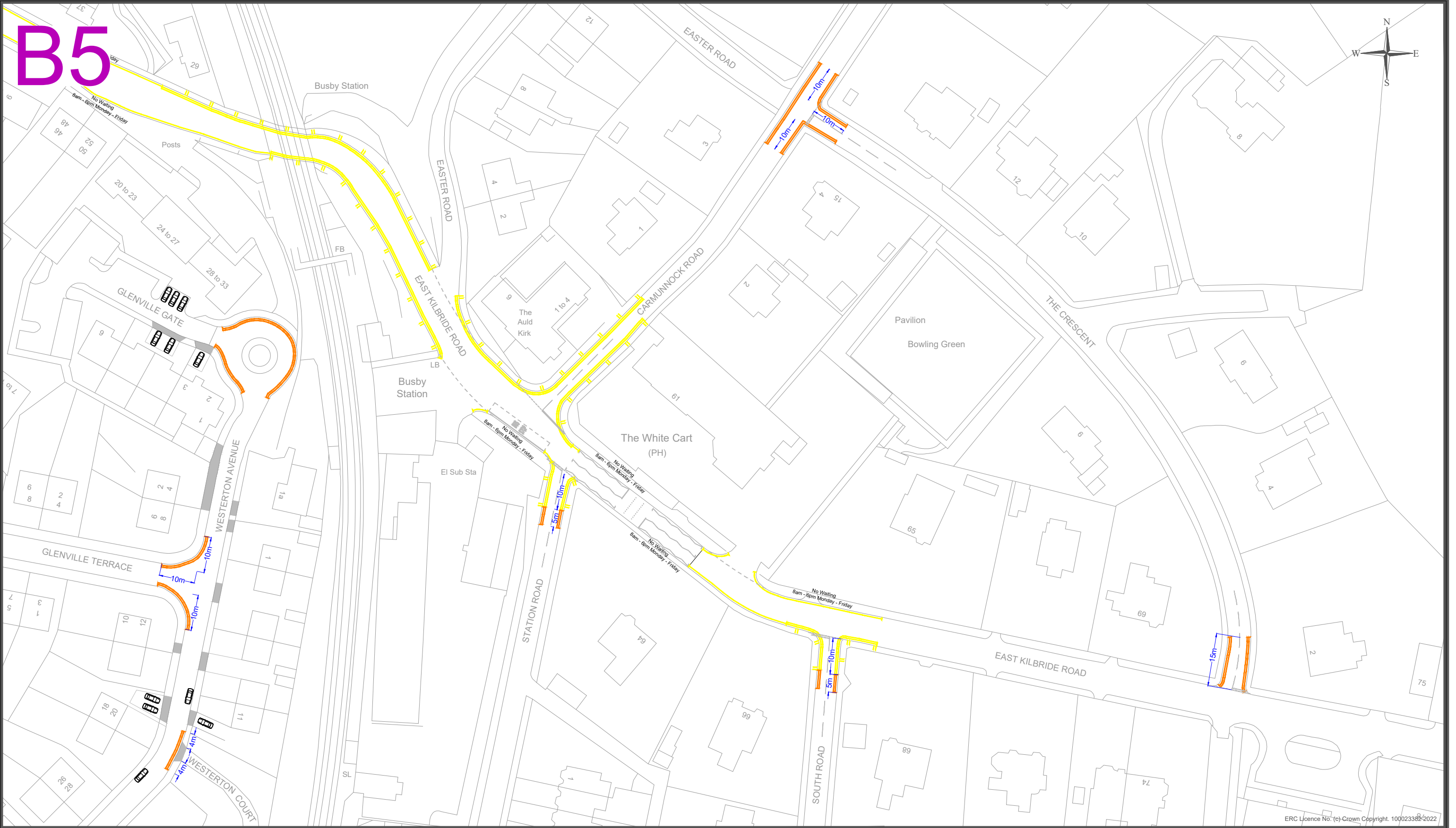
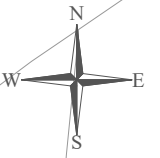
File Ref.

EN-58-40-340

Checked By



B5



ERC Licence No. (c) Crown Copyright. 100023382/2022

Drawing Info.

Existing restrictions

No Waiting and No Loading at Any Time

No Waiting
 (During Specified Times)

New / additional restrictions

No Waiting at Any Time

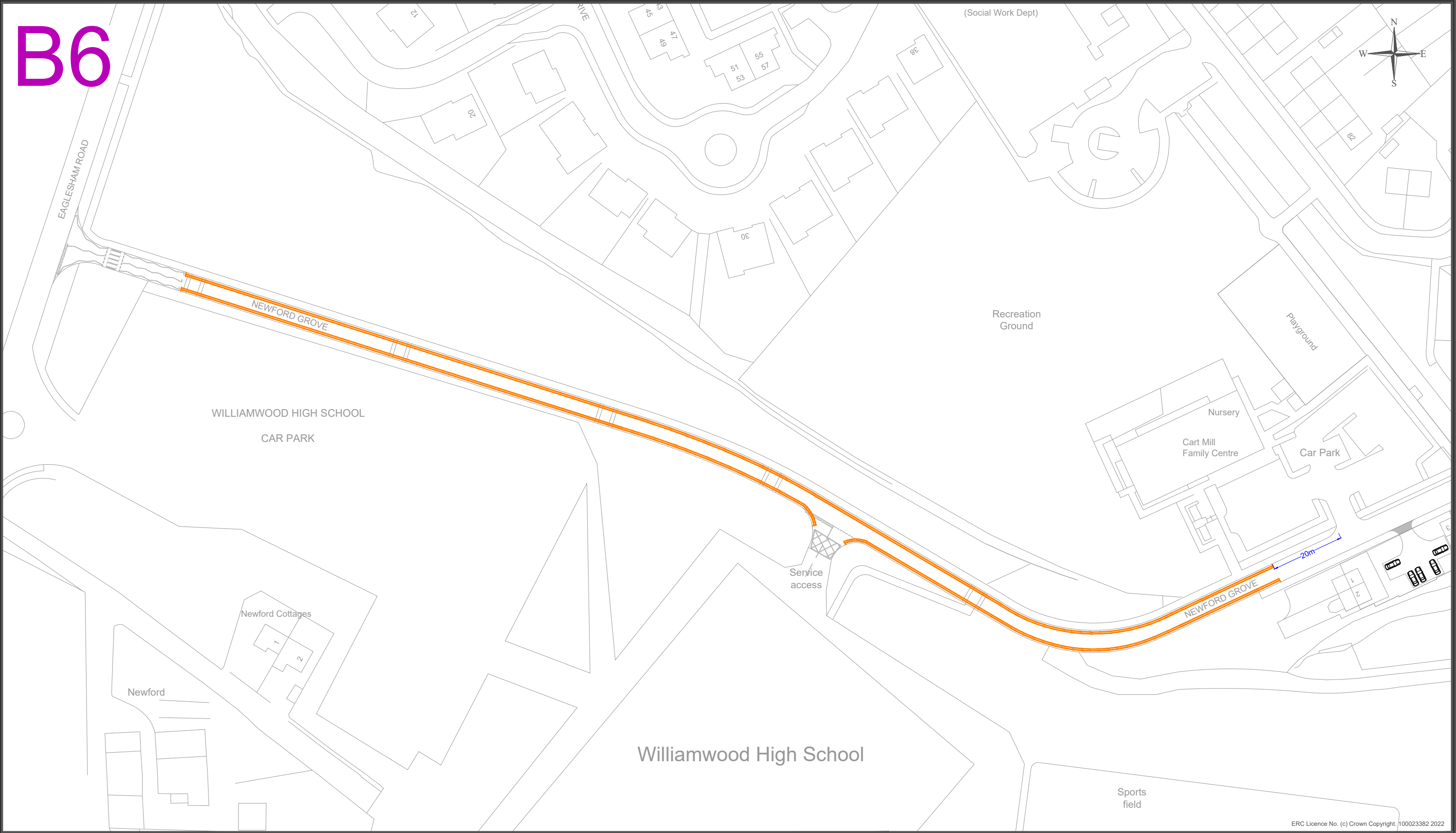
EAST RENFREWSHIRE COUNCIL - ENVIRONMENT DEPARTMENT
 Roads Service - 2 Spiersbridge Way, Spiersbridge Business Park, Thornliebank, G46 8NG
 Head of Service - G. McCarney

Drawing Title		THE EAST RENFREWSHIRE COUNCIL (BUSBY) (ON-STREET) (WAITING & LOADING) ORDER 2023		Date	AUG 2022
Dwg No.		EN-58-40-340 - (B5)	Rev.	-	Scale
File Ref.		EN-58-40-340	Dwg By	PAD	Not to scale
			Checked By		



Note: Existing restrictions are covered by:
 "The East Renfrewshire Council (Clarkston and Busby Area) (On-Street) (Waiting and Loading) Order 2014"

B6



ERC Licence No. (c) Crown Copyright. 100023382 2022

Drawing Info.	
New / additional restrictions	
No Waiting at Any Time	
	

EAST RENFREWSHIRE COUNCIL - ENVIRONMENT DEPARTMENT Roads Service - 2 Spiersbridge Way, Spiersbridge Business Park, Thornliebank, G46 8NG Head of Service - G. McCarney			
Drawing Title		Date	
THE EAST RENFREWSHIRE COUNCIL (BUSBY) (ON-STREET) (WAITING & LOADING) ORDER 2023		AUG 2022	
		Scale	
		Not to scale	
Dwg No.	EN-58-40-340 - (B6)	Rev.	-
Dwg By	PAD	Checked By	
File Ref.	EN-58-40-340	